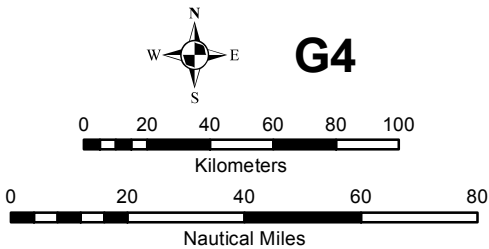
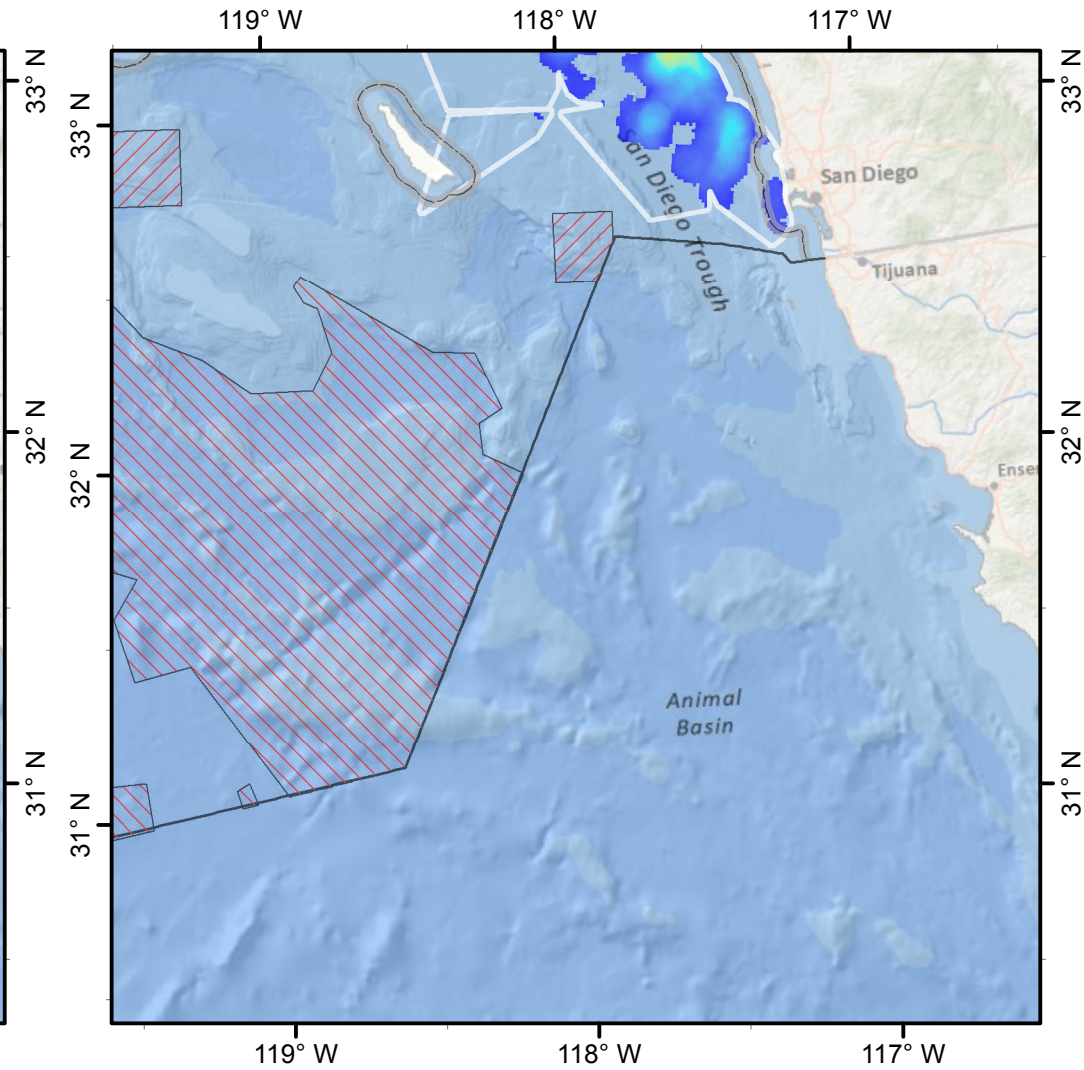
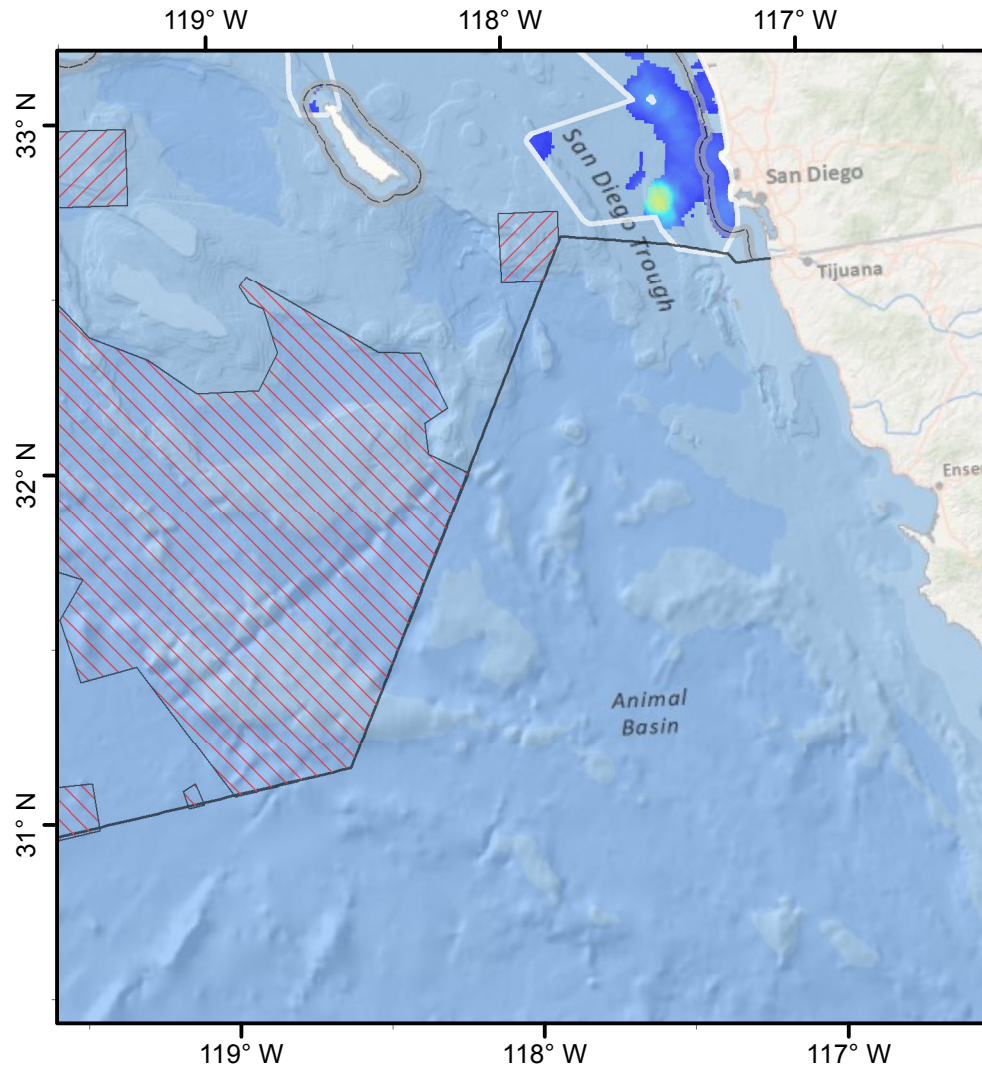


Before

# Fixed Gear Fishing Effort (WCGOP)

After

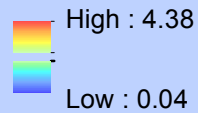


## G4

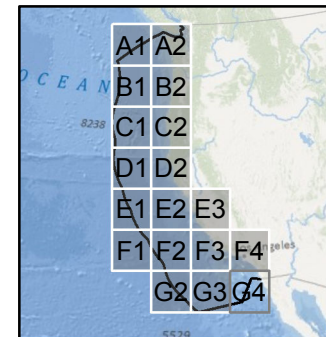
Map Scale: 1:2,400,000  
Date Saved: 20 Aug 2012

Authors: Curt Whitmire & Marlene Bellman (NMFS/NWFSC)

### Effort (locations/km<sup>2</sup>)



- Extent Polygon
- EFH Cons. Area
- State Territorial Sea



Map 9 of 9

Search Radius: 5,000 m  
Cell Size: 1,000 m